MEETING AGENDA

- 7:00 to 7:15 Review materials and boards
- 7:15 to 7:40 Presentation of concepts
- 7:40 to 8:10 Group discussion/ Q&A session
- 8:10 to 8:30 View display boards and provide comments

PELICAN RAPIDS

COMPLETE STREETS CONCEPT PROJECT

HIGHWAYS 59 & 108

OPEN HOUSE #3

JULY 18, 2019

PROJECT PURPOSE

- Partnership 4 Health is assisting the City of Pelican Rapids with a community input process for a complete streets concept for US 59 and MN 108

- These roadways will be reconstructed by MnDOT in 2024. Now is the time to plan for streetscape improvements including sidewalks, street amenities, pedestrian & bicycle access and parking.

- The project process includes three public meetings and preparation of a final report

- The project will be completed by September 2019

- The report will be used to apply for grants to offset local cost-sharing.

Photo by Kate Woolever Martinez

MEMBERS OF THE PROJECT ADVISORY COMMITTEE

- Patrick Hollister, PartnerSHIP 4 Health
- Don Solga, City of Pelican Rapids
- Brent Frasier, City of Pelican Rapids
- Matt Strand, business owner
- Andrew Johnson, business owner
- Jim Shipp, cyclist
- Wayne Hurley, West Central Initiative
- Sarah Wolfe, West Central Initiative
- Shawn Donais, DNR
- Katy Reierson, MnDOT
- Jane Butzer, MnDOT
- Mary Safgren, MnDOT
- Kate Woolever Martinez, Pelican Rapids Schools and Park Board
- Rudy Martinez, Lakes County Coop
- Brian Olson, City of Pelican Rapids
- Don Perrin, business owner
- Stewart Crosby, SRF
- Jonathan Fillmore, SRF

Photo by Kate Woolever Martinez

WHAT WE'VE HEARD

- The roadway project in 2024 is an opportunity to rethink the streetscapes of Pelican Rapids.
- Bikeways need to be marked to separate from pedestrian traffic.
- Bumpouts and a new mid-block crossing are desired.
- Adding vegetation downtown is desired.
- There is a general preference for combined trail/sidewalk in the downtown area instead of bike lanes.
- Sidewalks and/or trails on both sides of Highway 59 north and south of downtown is desired.

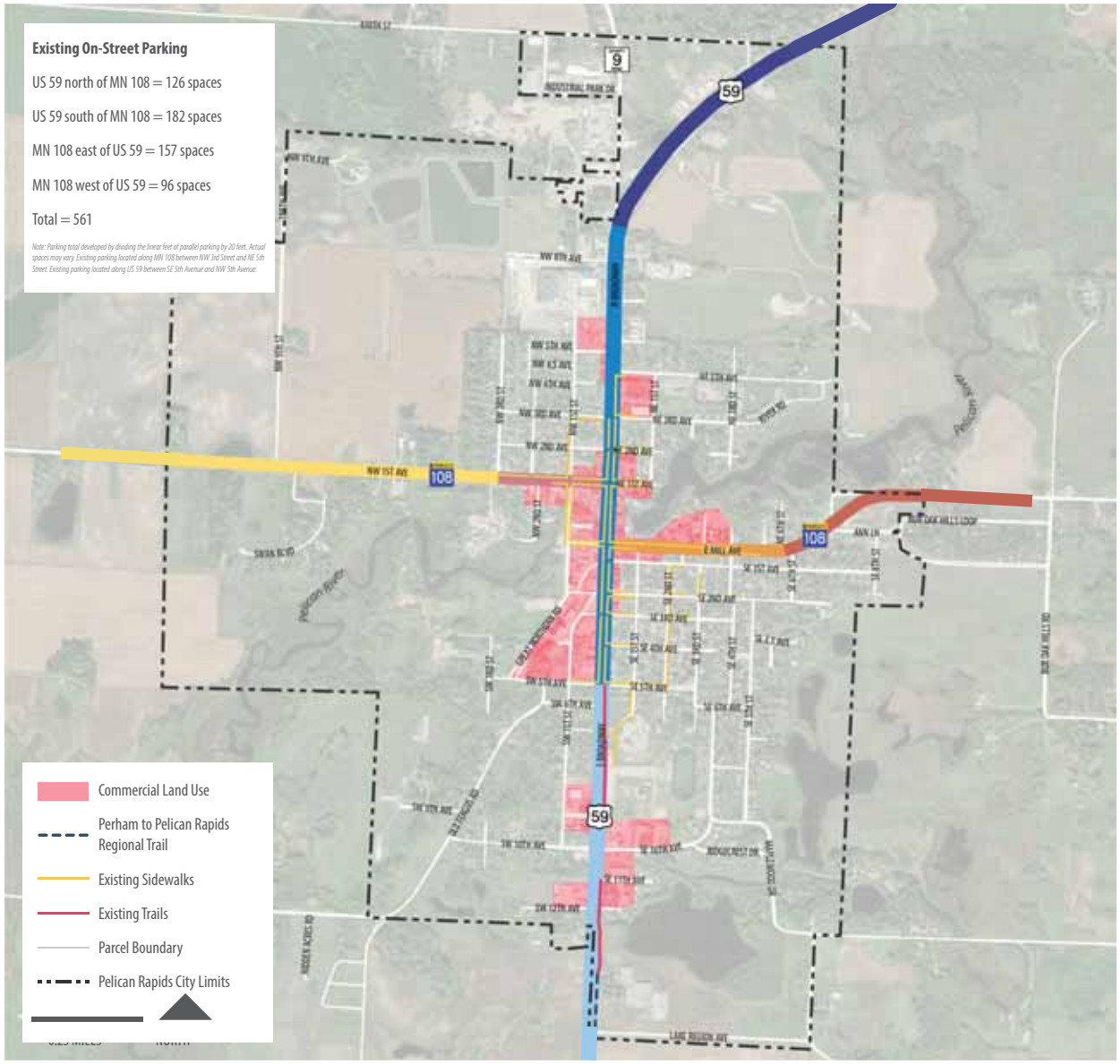

PROJECT EXTENTS

PELICAN RAPIDS COMPLETE STREETS CONCEPT PROJECT

SECTION LOCATION MAP

EXISTING

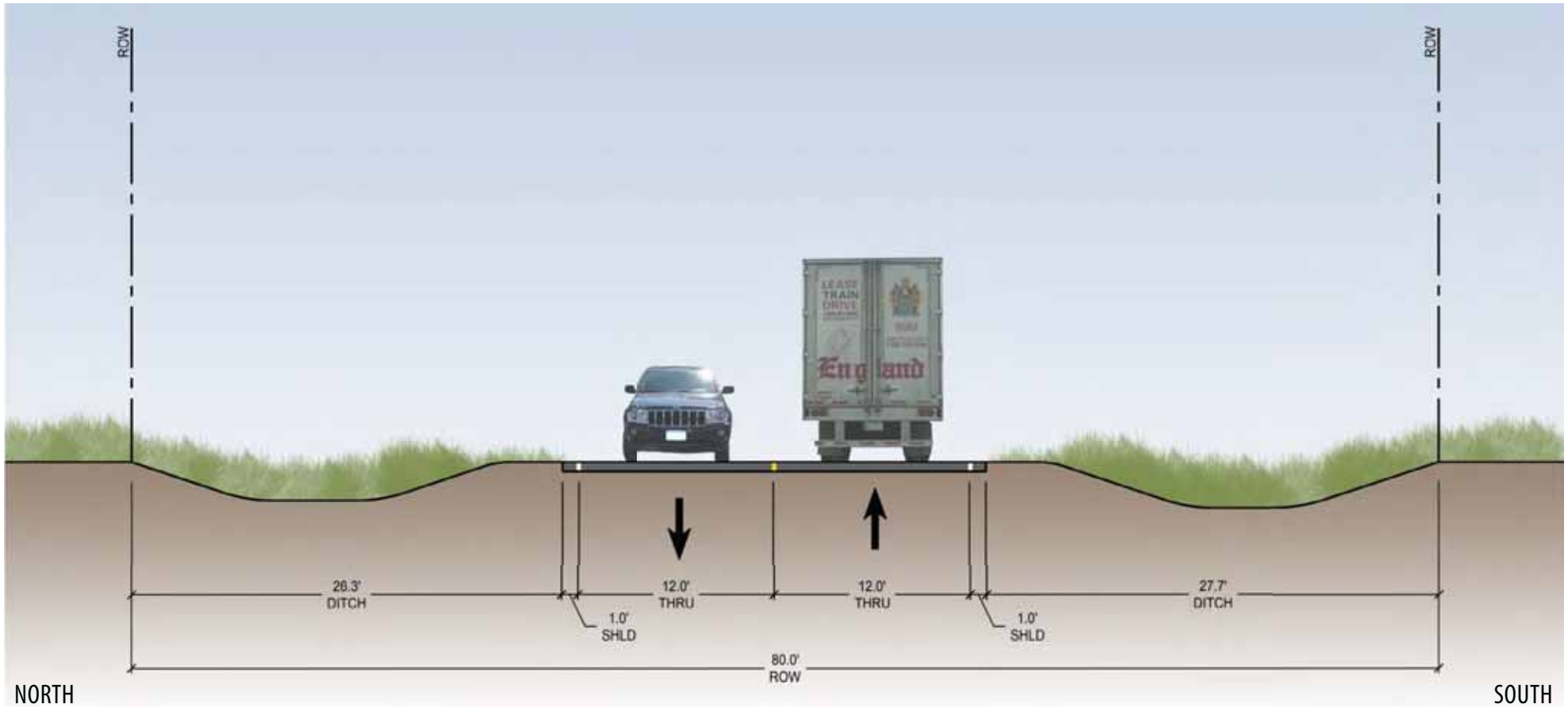

MN 108 WEST OF 3RD STREET NW

PELICAN RAPIDS COMPLETE STREETS CONCEPT PROJECT

PROPOSED

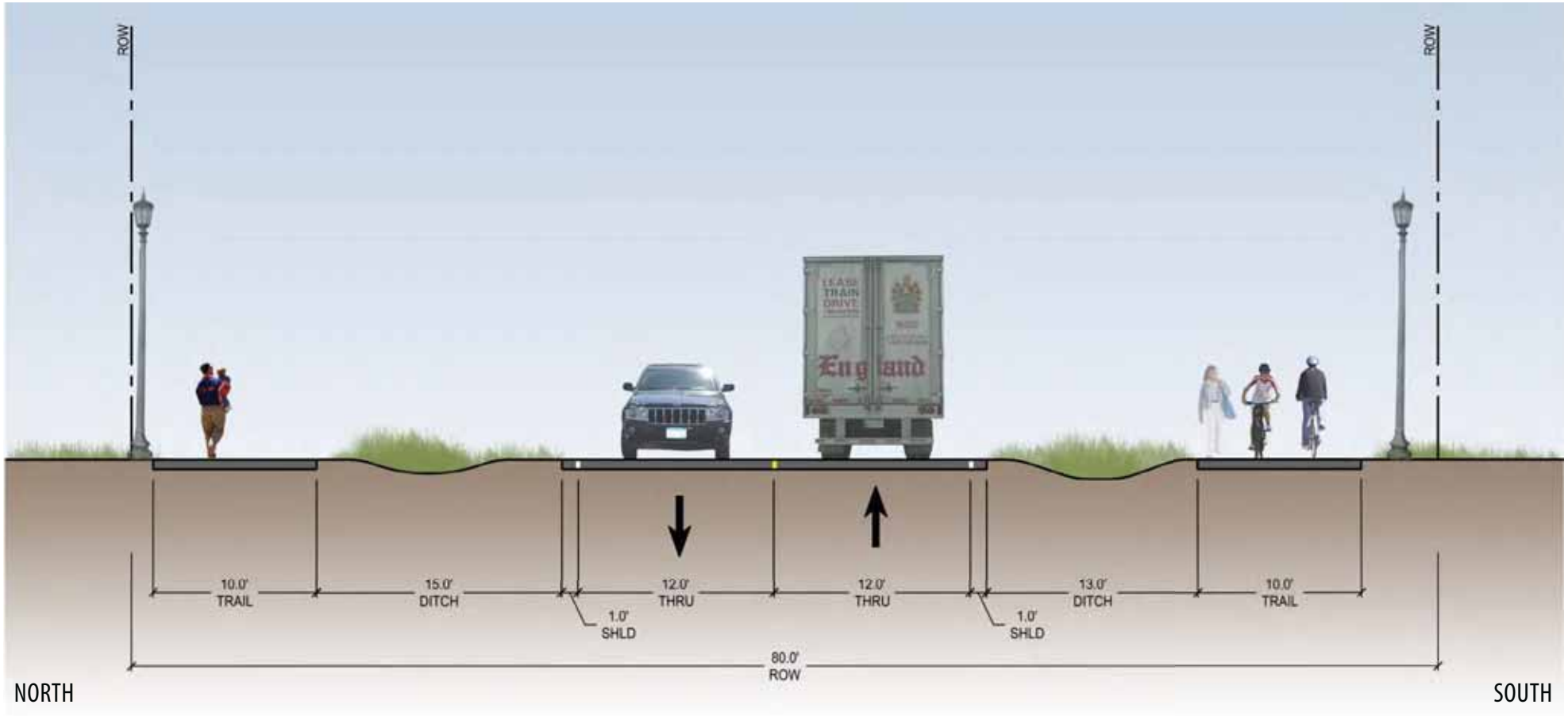

MN 108 WEST OF 3RD STREET NW

PELICAN RAPIDS COMPLETE STREETS CONCEPT PROJECT

MN 108 WEST OF 3RD STREET NW

PELICAN RAPIDS COMPLETE STREETS CONCEPT PROJECT

SECTION LOCATION MAP

EXISTING

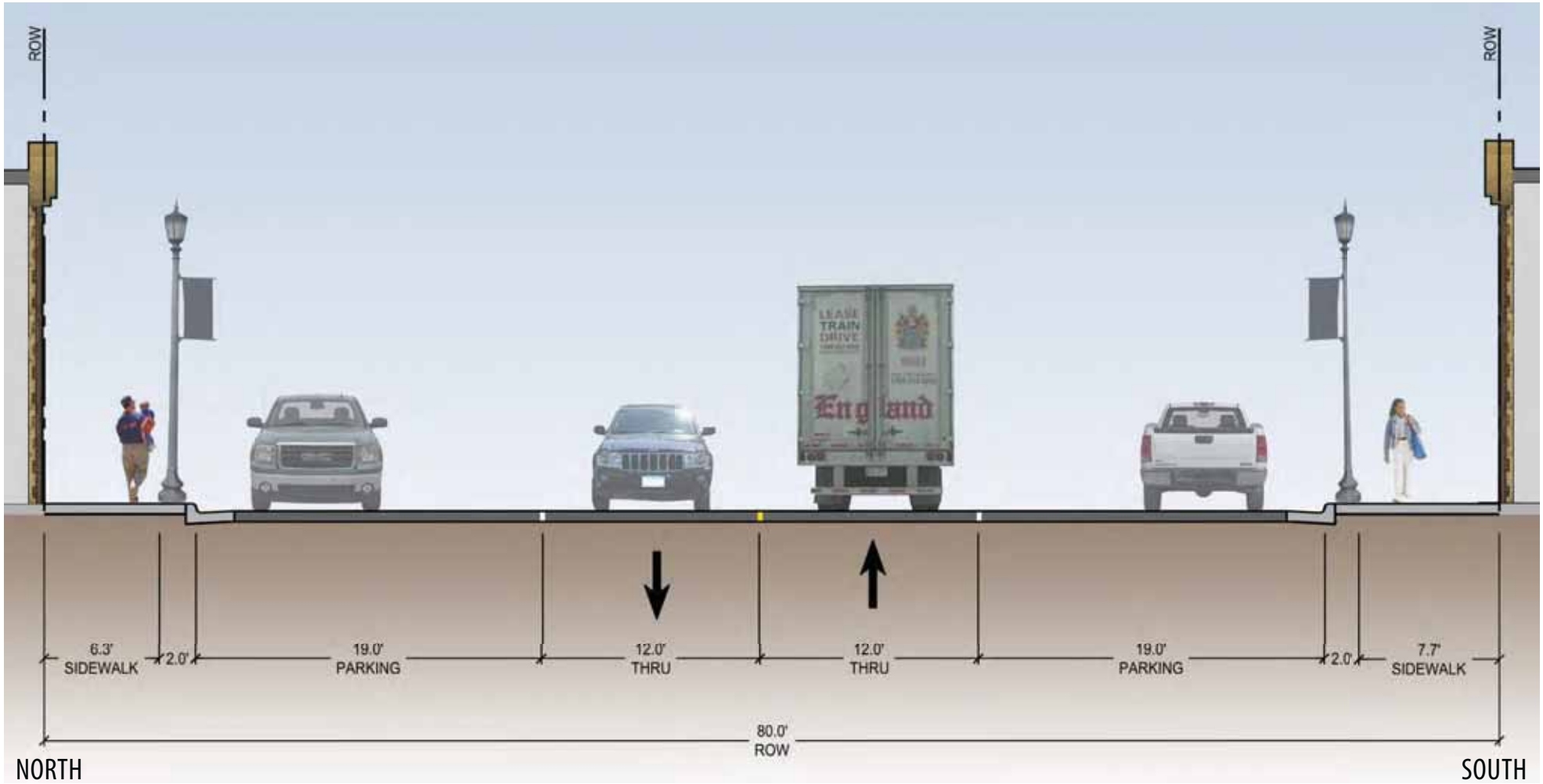

MN 108 BETWEEN 3RD STREET NW & US 59

PROPOSED

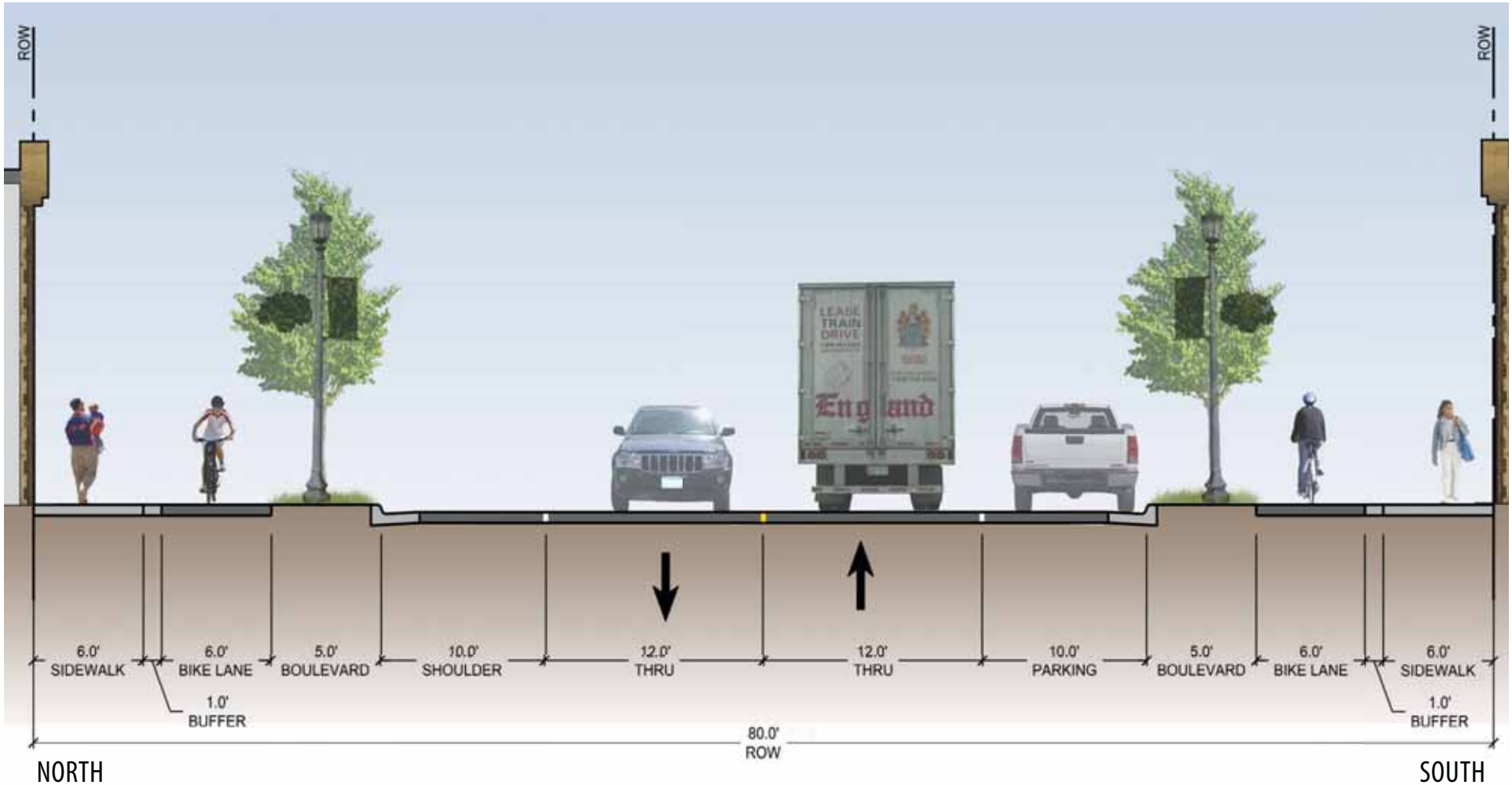

MN 108 BETWEEN 3RD STREET NW & US 59

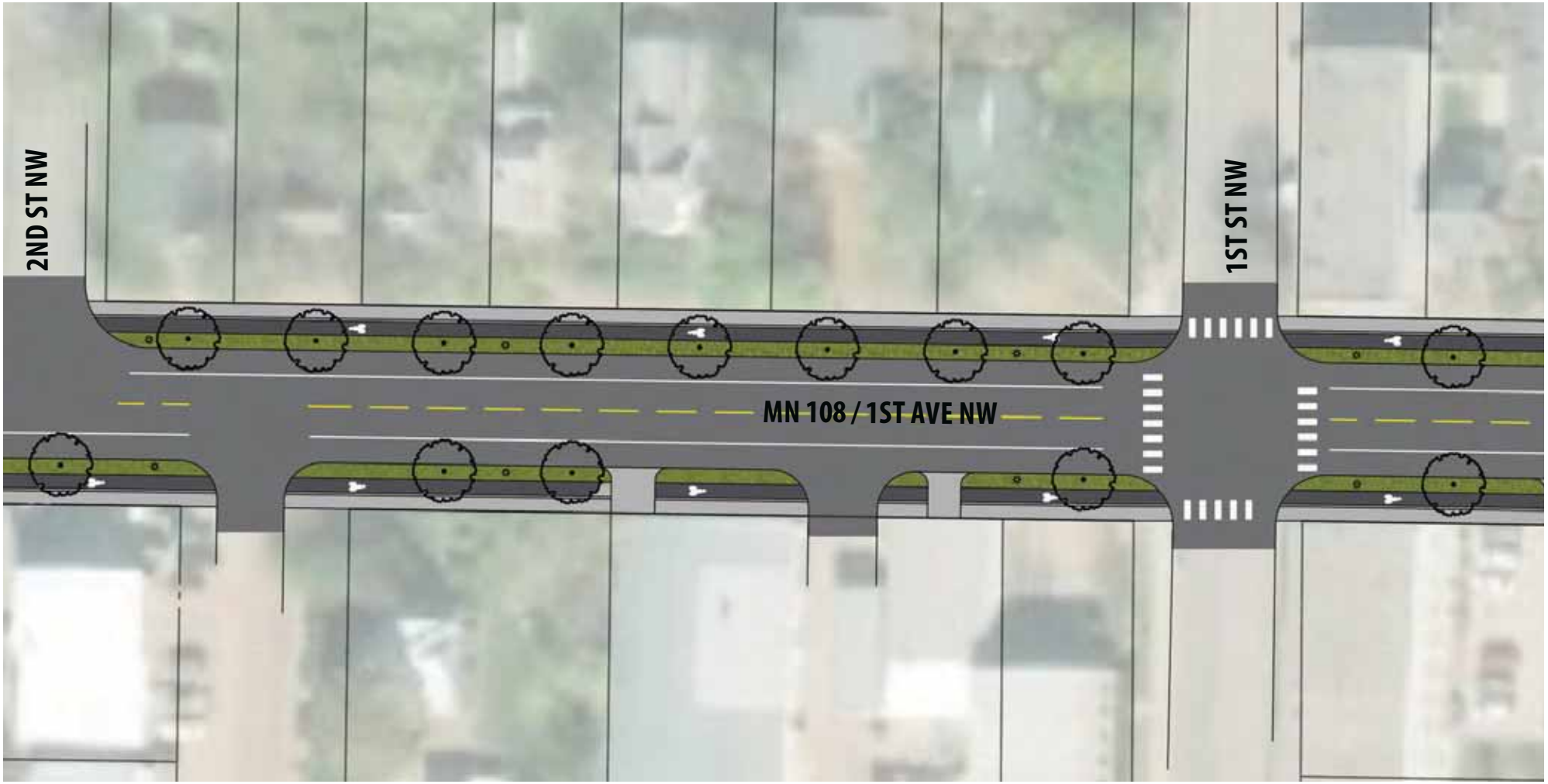

MN 108 BETWEEN 3RD STREET NW & US 59

PELICAN RAPIDS COMPLETE STREETS CONCEPT PROJECT

SECTION LOCATION MAP

EXISTING

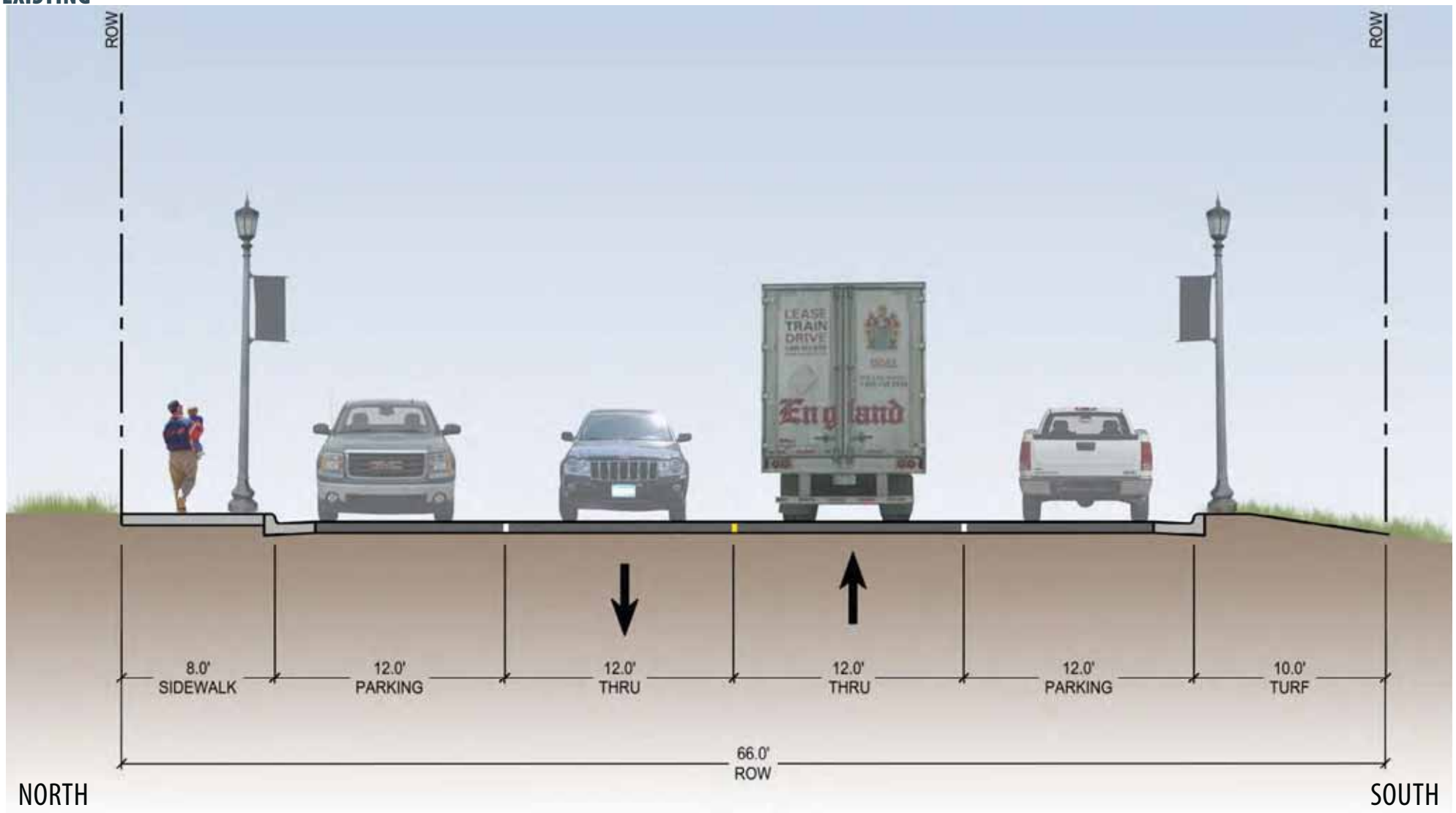

MN 108 BETWEEN US 59 & 6TH STREET NE

PELICAN RAPIDS COMPLETE STREETS CONCEPT PROJECT

PROPOSED

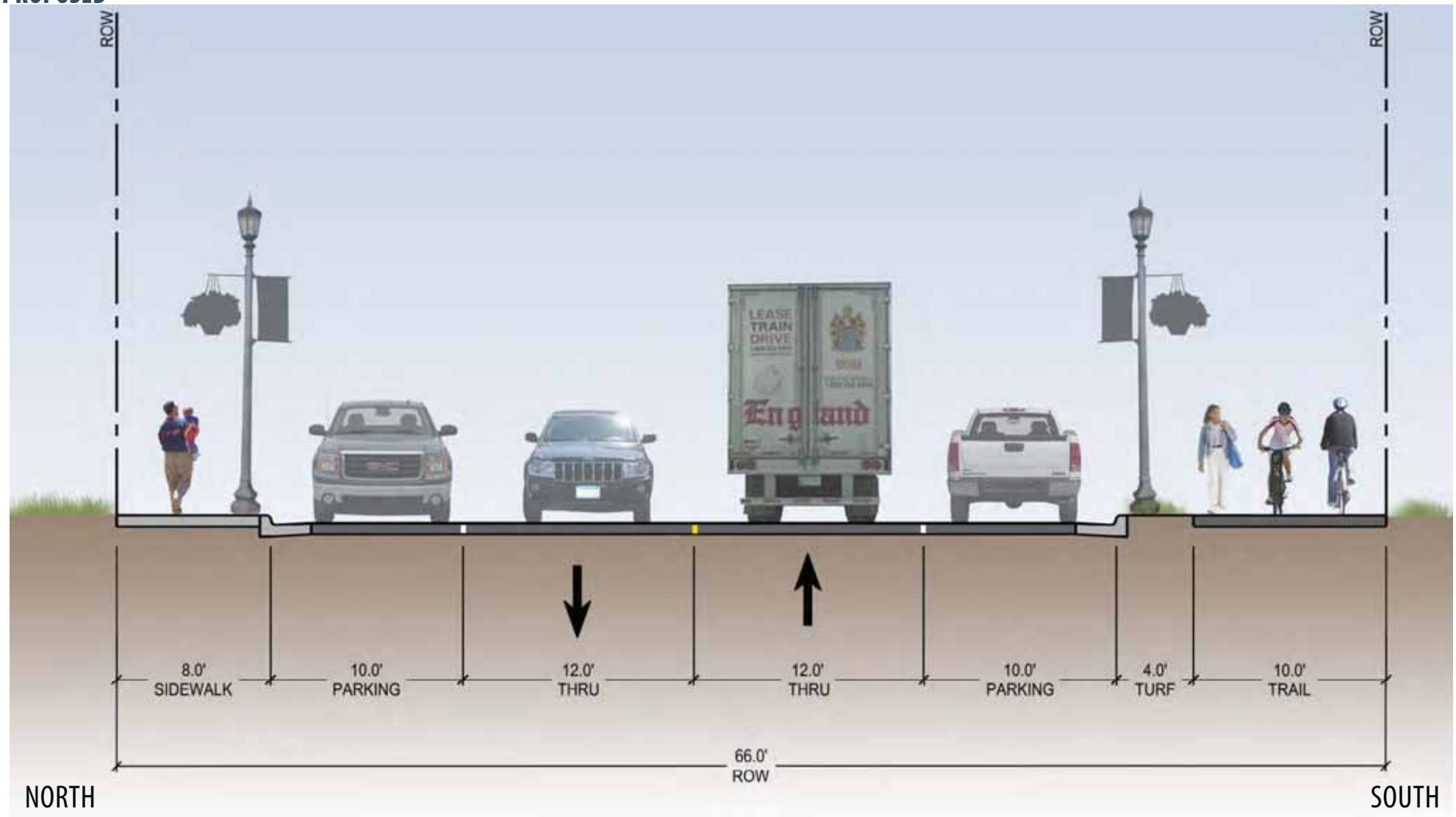

MN 108 BETWEEN US 59 & 6TH STREET NE

PELICAN RAPIDS COMPLETE STREETS CONCEPT PROJECT

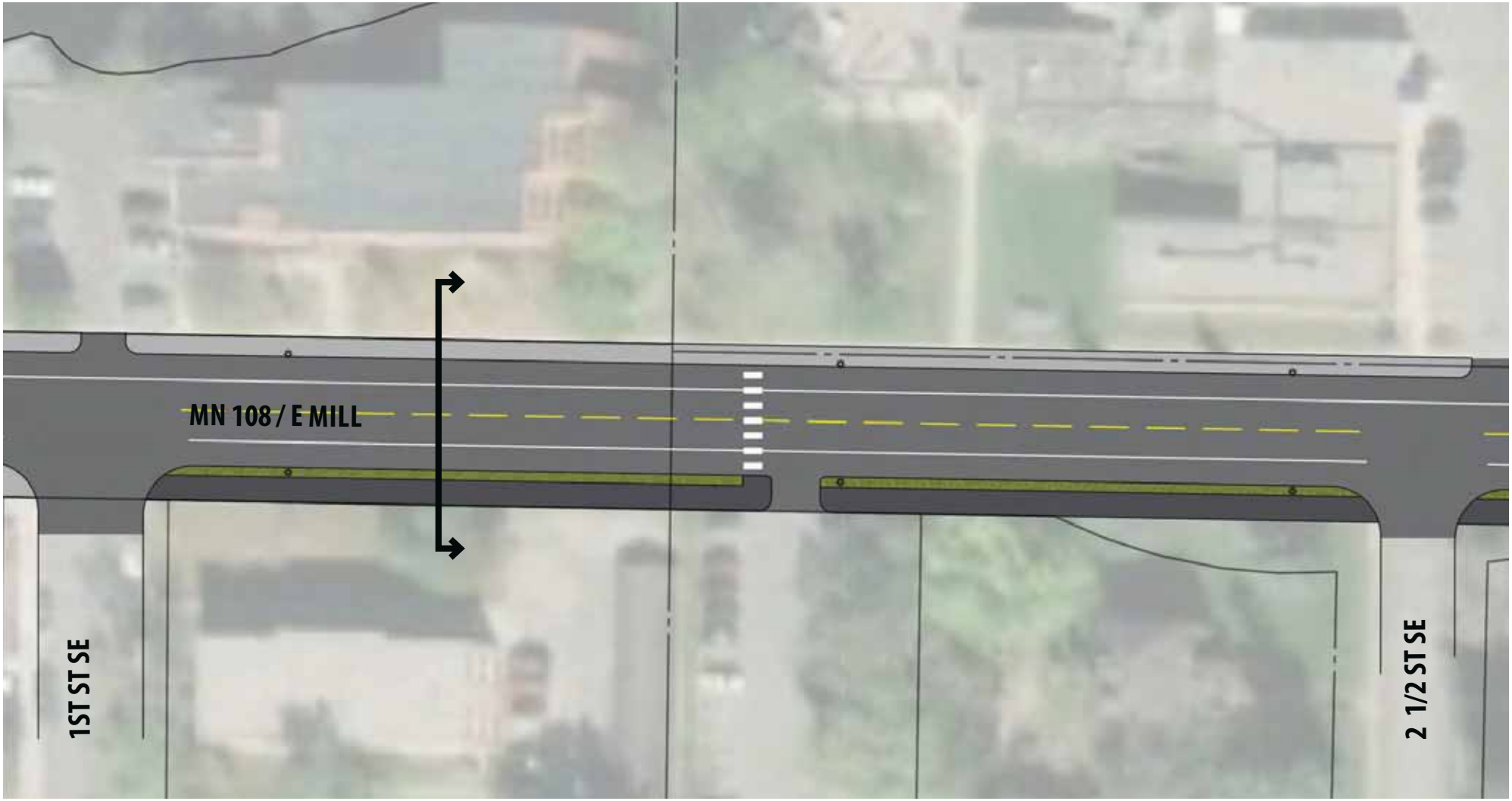

MN 108 BETWEEN US 59 & 6TH STREET NE

PELICAN RAPIDS COMPLETE STREETS CONCEPT PROJECT

SECTION LOCATION MAP

EXISTING

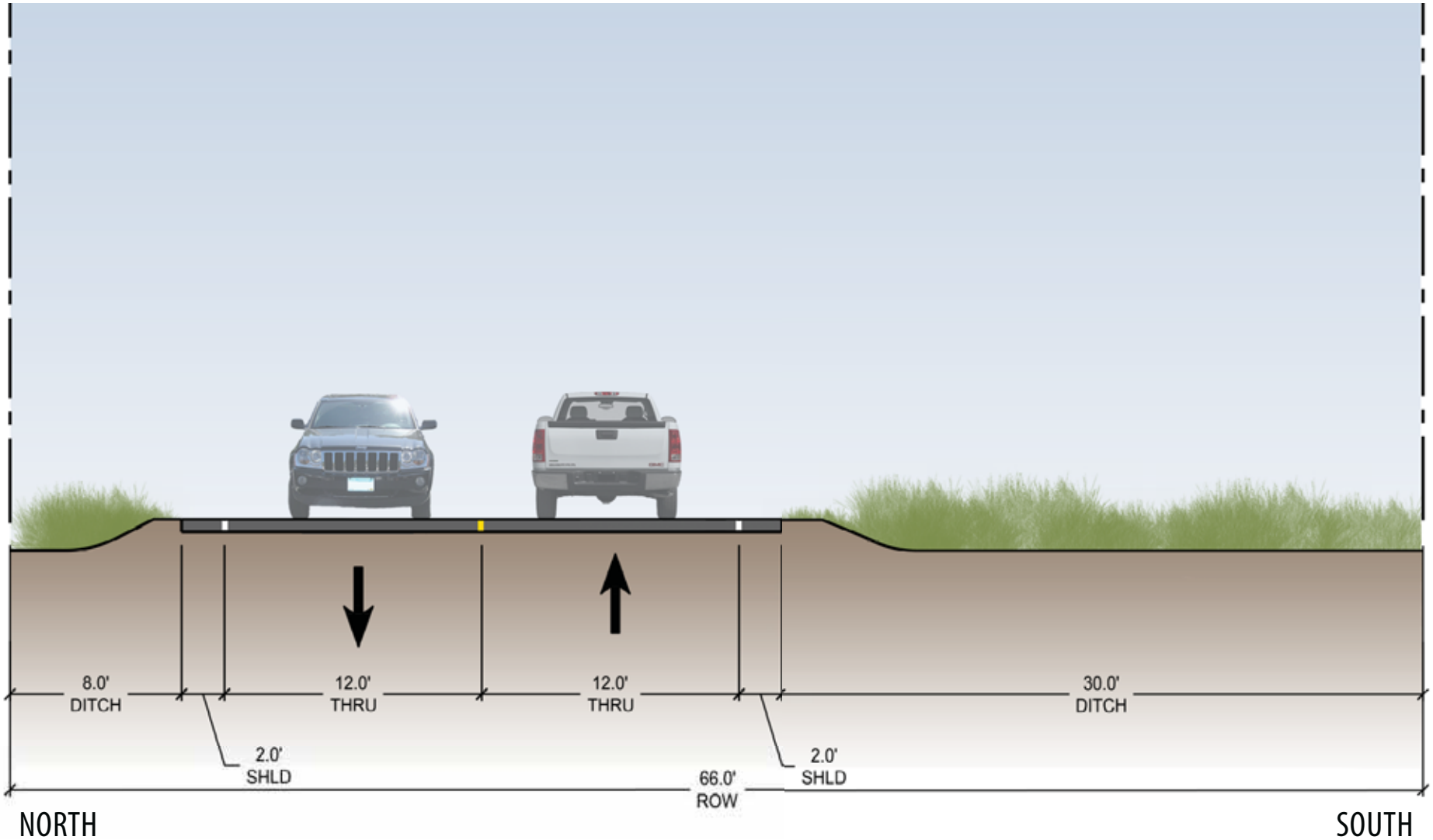

MN 108 EAST OF 6TH STREET NE

PROPOSED

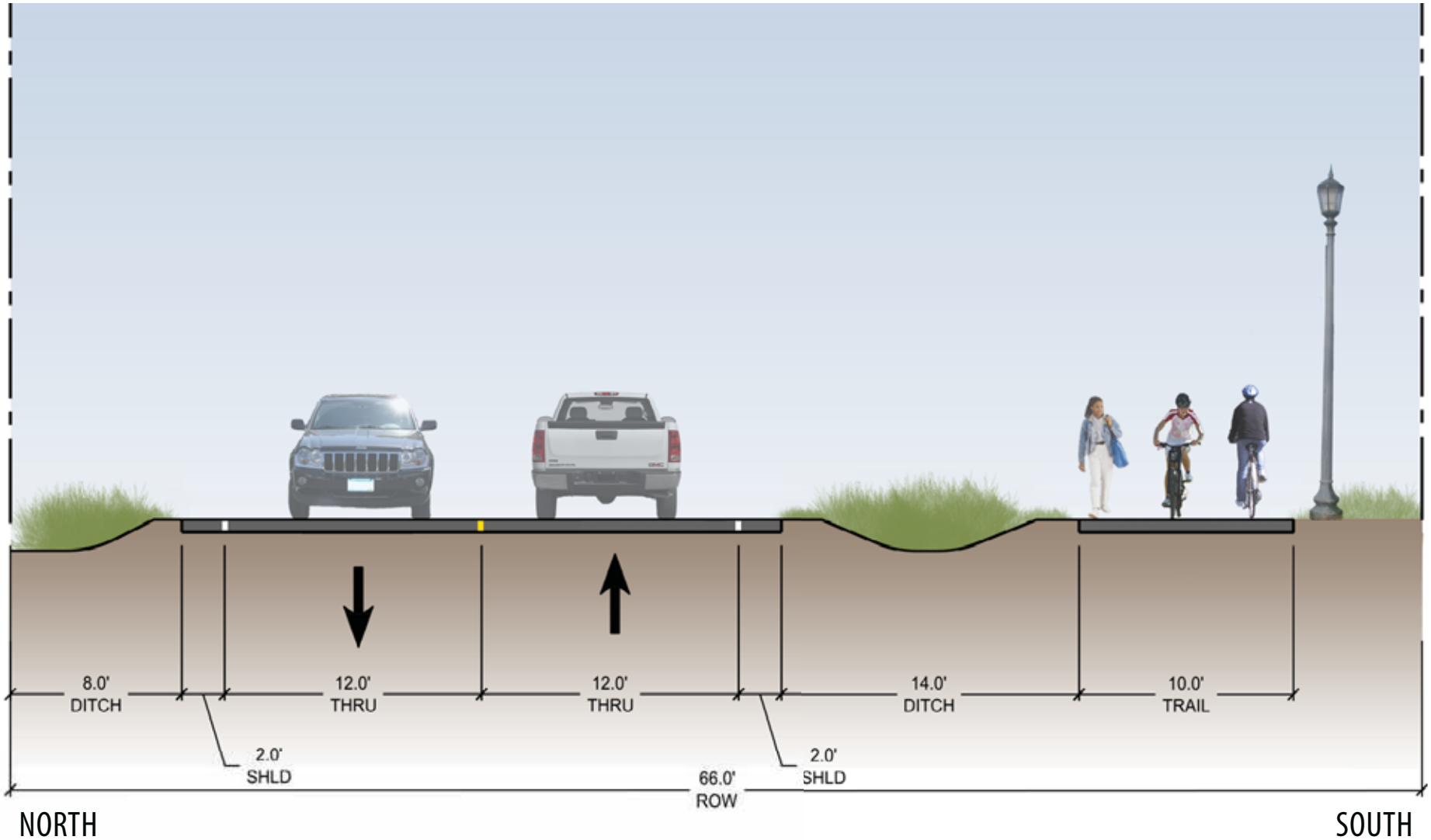

MN 108 EAST OF 6TH STREET NE

MN 108 EAST OF 6TH STREET NE

PELICAN RAPIDS COMPLETE STREETS CONCEPT PROJECT

SECTION LOCATION MAP

EXISTING

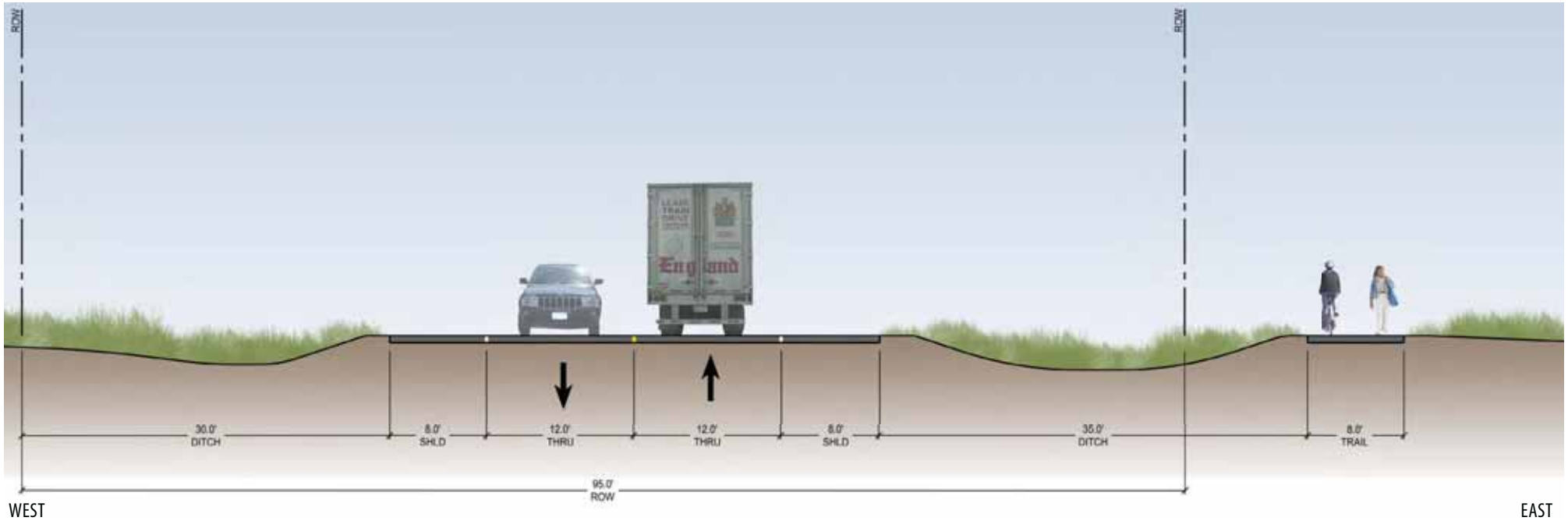

US 59 SOUTH OF 5TH AVENUE SE

PELICAN RAPIDS COMPLETE STREETS CONCEPT PROJECT

PROPOSED

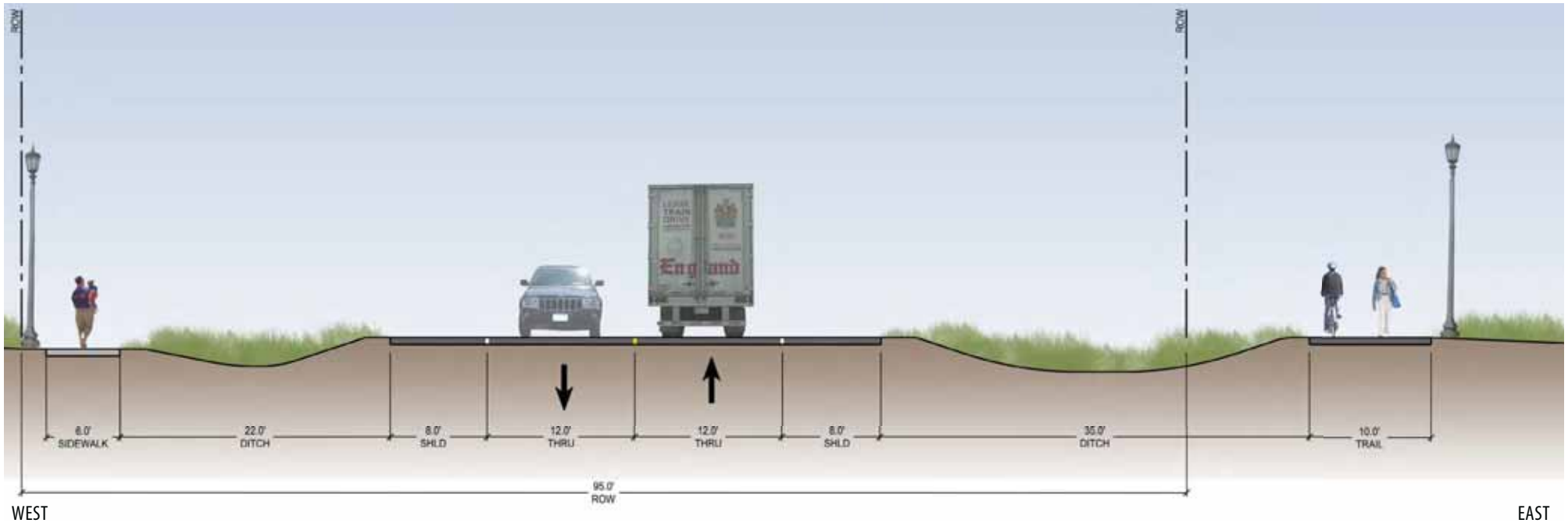

US 59 SOUTH OF 5TH AVENUE SE

PELICAN RAPIDS COMPLETE STREETS CONCEPT PROJECT

US 59 SOUTH OF 5TH AVENUE SE

SECTION LOCATION MAP

EXISTING

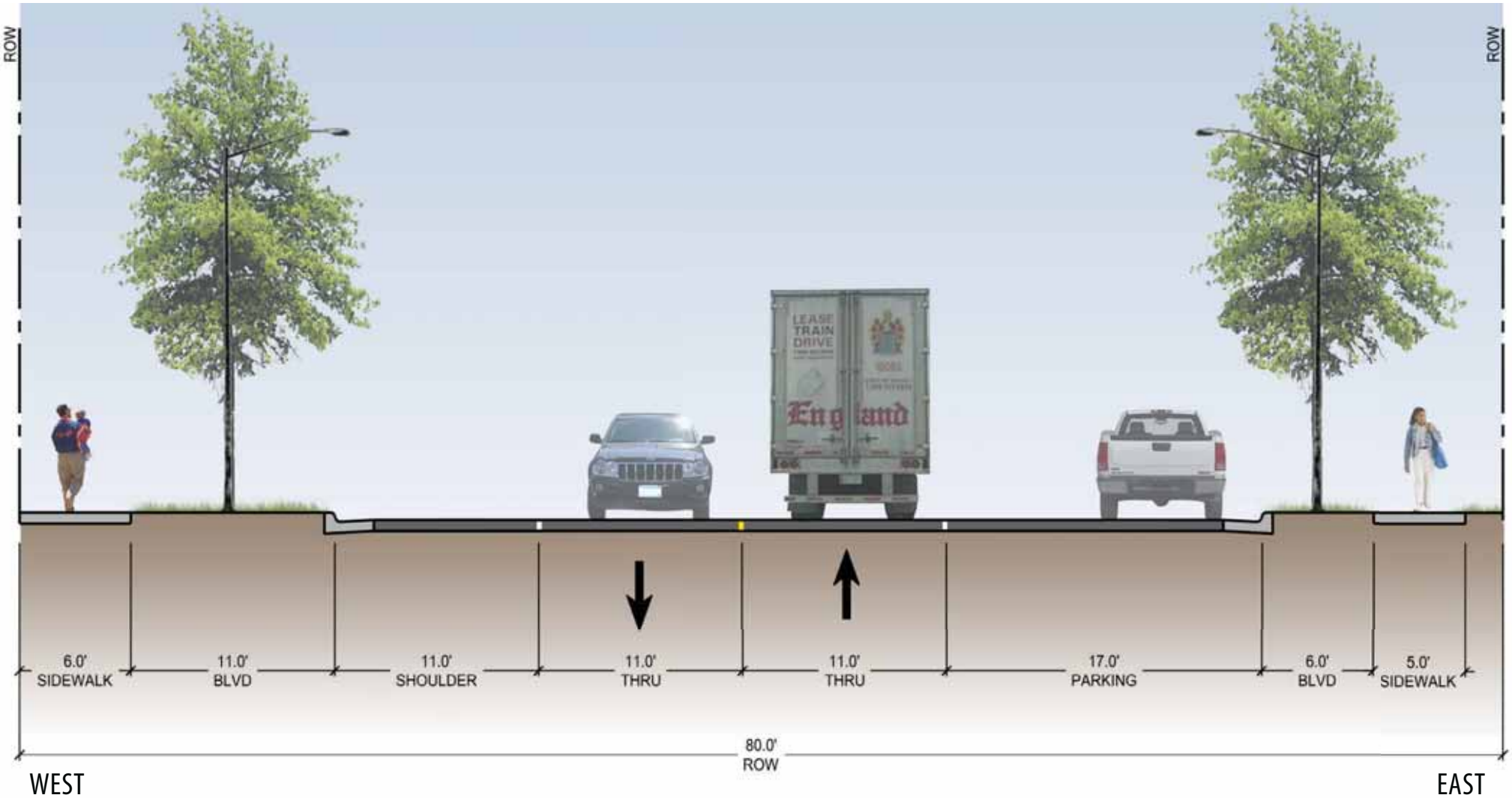

US 59 BETWEEN 5TH AVE SE & 3RD AVE SE

PROPOSED

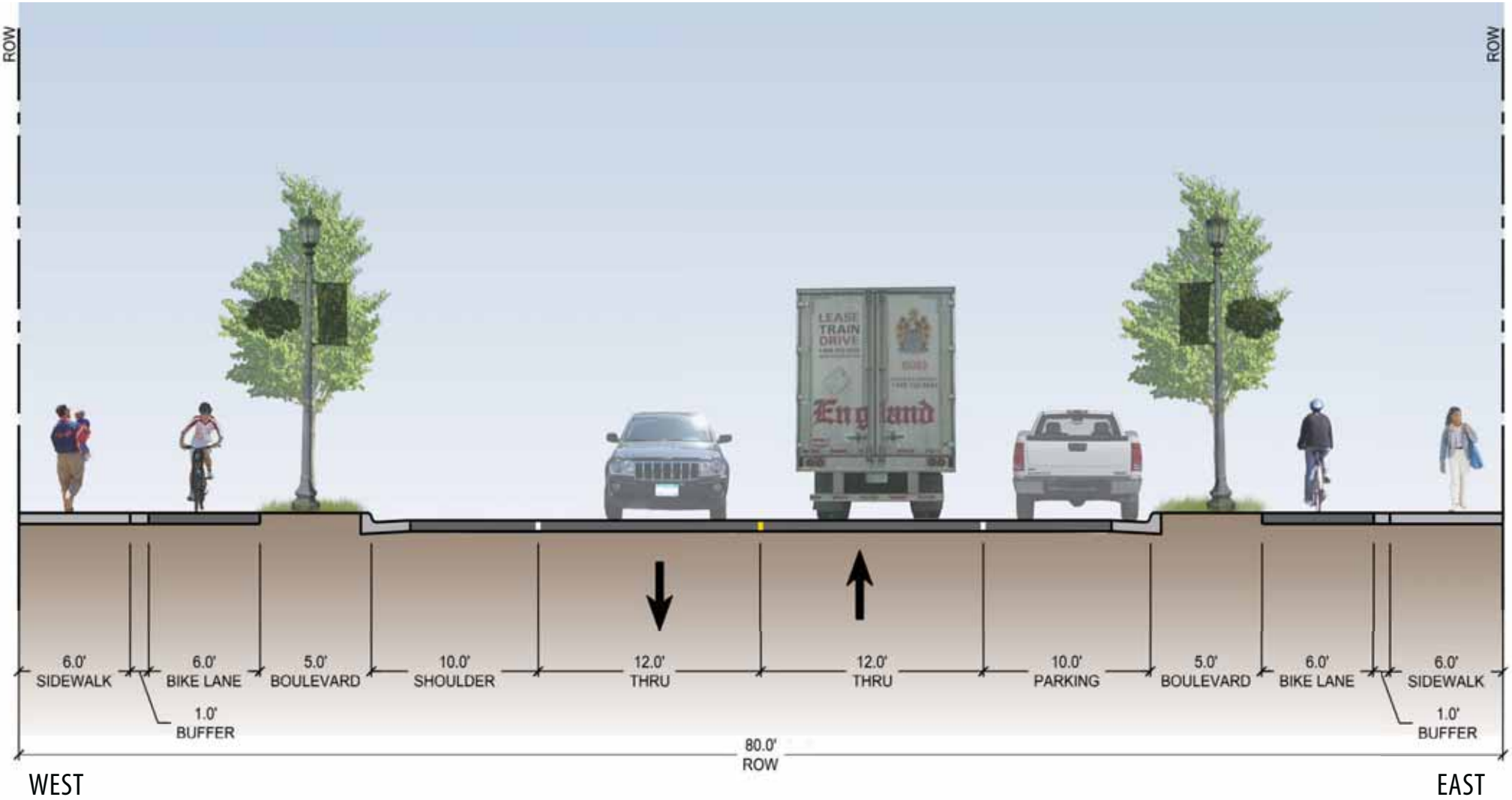

US 59 BETWEEN 5TH AVE SE & 3RD AVE SE

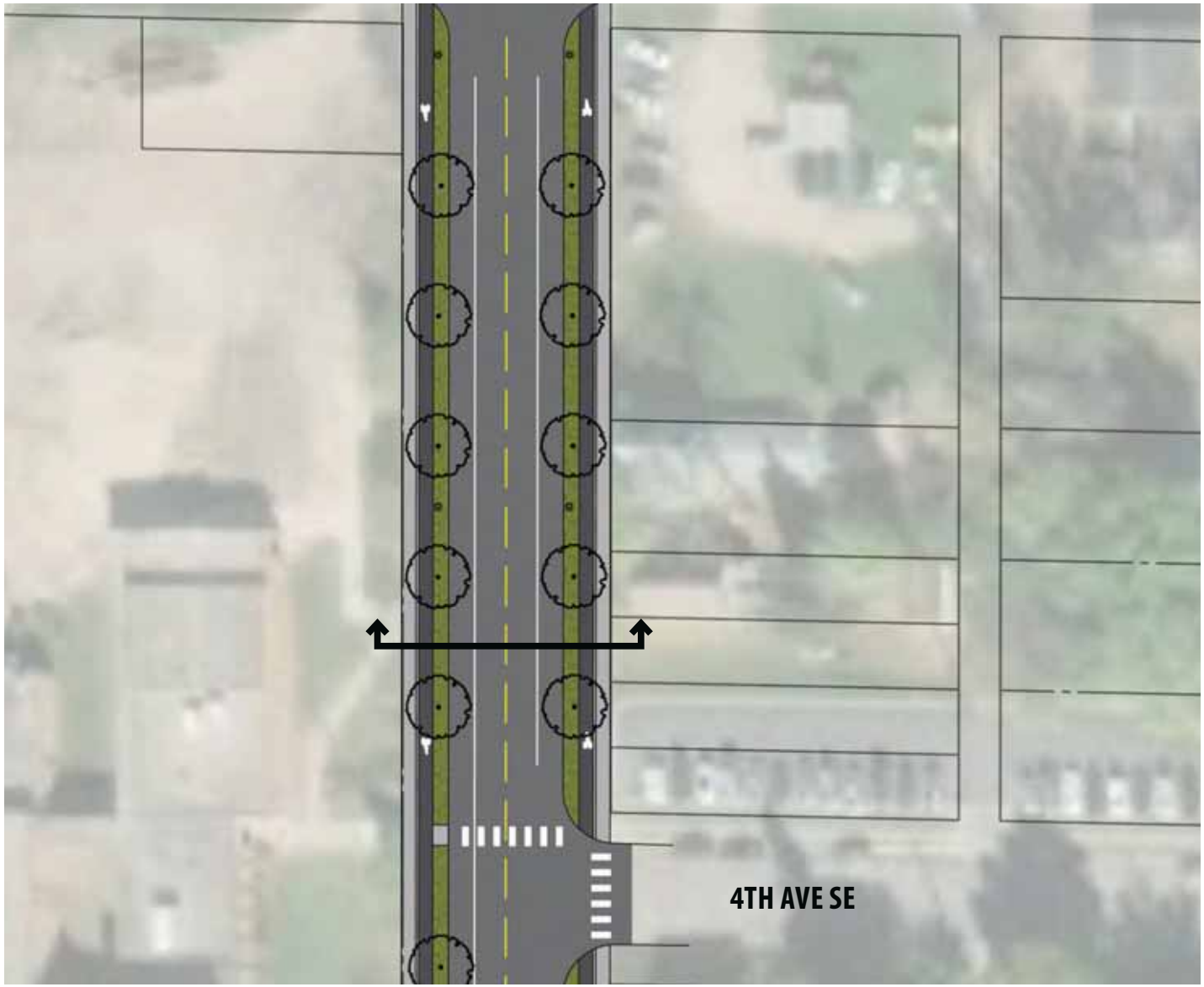

US 59 BETWEEN 5TH AVE SE & 3RD AVE SE

SECTION LOCATION MAP

EXISTING

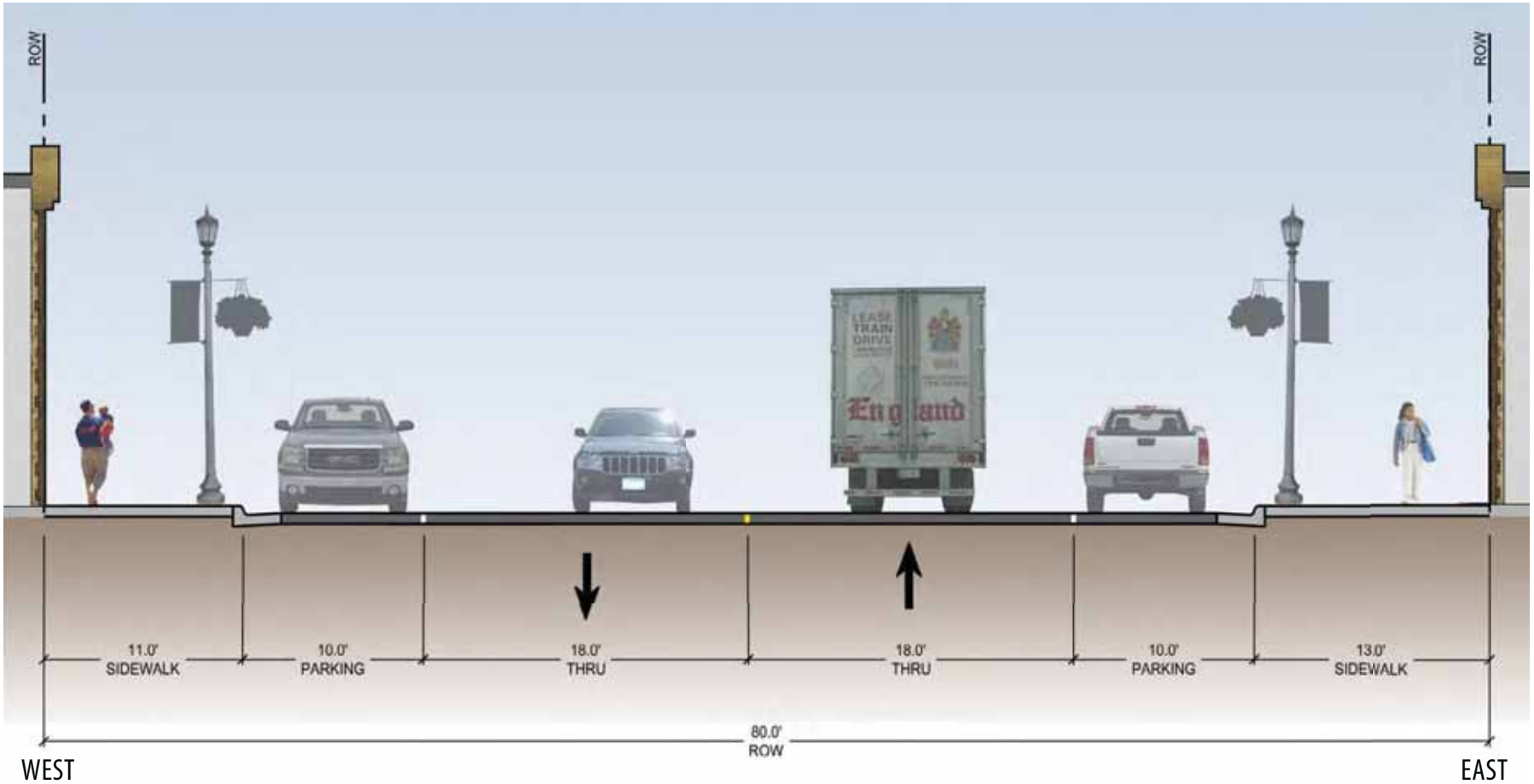
ROW
ROW
11.0'
SIDEWALK
10.0'
PARKING
18.0'
THRU
18.0'
THRU
10.0'
PARKING
13.0'
SIDEWALK
80.0'
ROW
WEST
EAST

PROPOSED

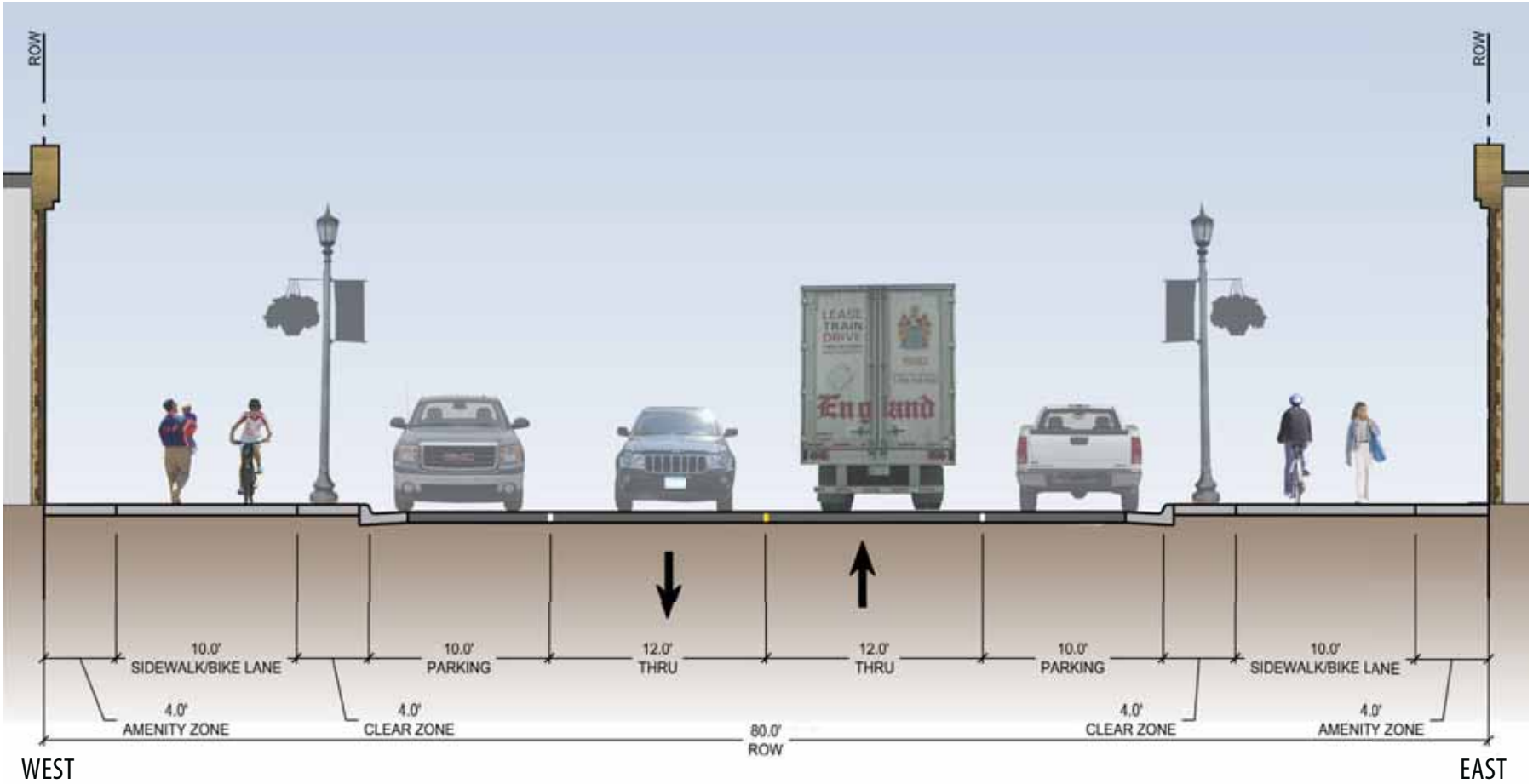
ROW
ROW
10.0'
SIDEWALK/BIKE LANE
10.0'
PARKING
12.0'
THRU
12.0'
THRU
10.0'
PARKING
10.0'
SIDEWALK/BIKE LANE
4.0'
AMENITY ZONE
4.0'
CLEAR ZONE
80.0'
ROW
4.0'
CLEAR ZONE
4.0'
AMENITY ZONE
WEST
EAST

PROPOSED- SECOND OPTION

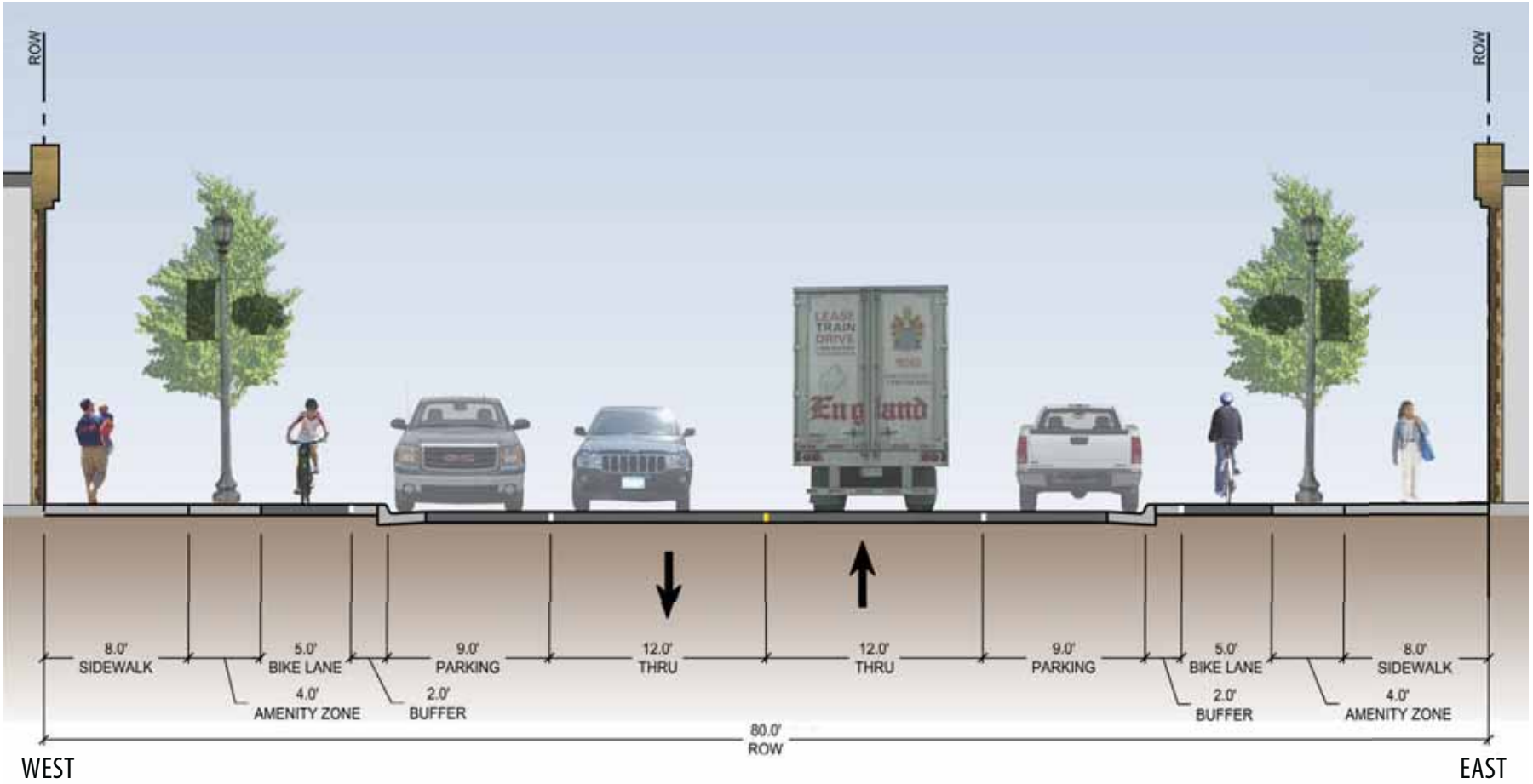

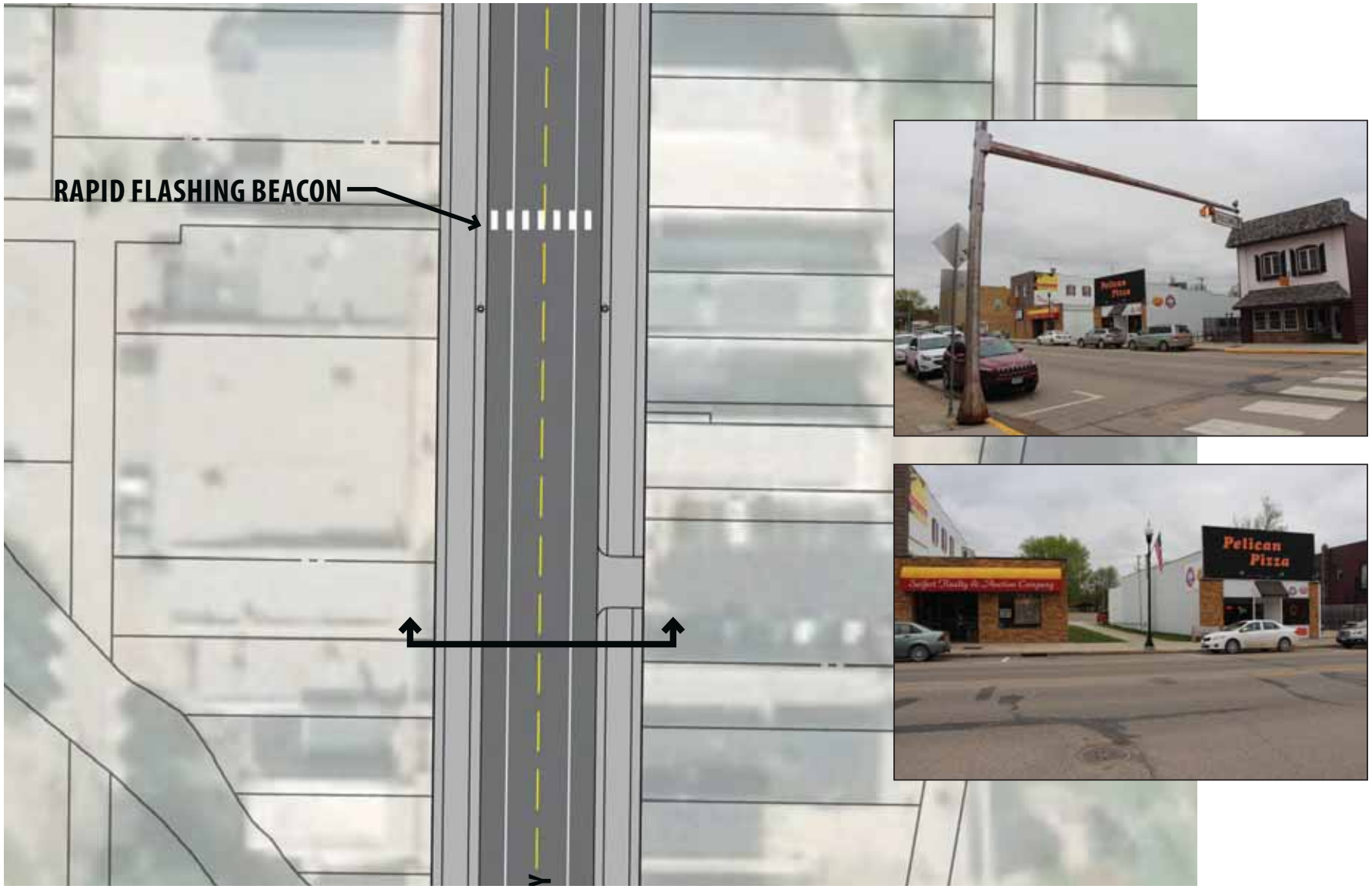

US 59 BETWEEN 3RD AVE SE & 2ND AVE NE - DOWNTOWN

PELICAN RAPIDS COMPLETE STREETS CONCEPT PROJECT

SECTION LOCATION MAP

EXISTING

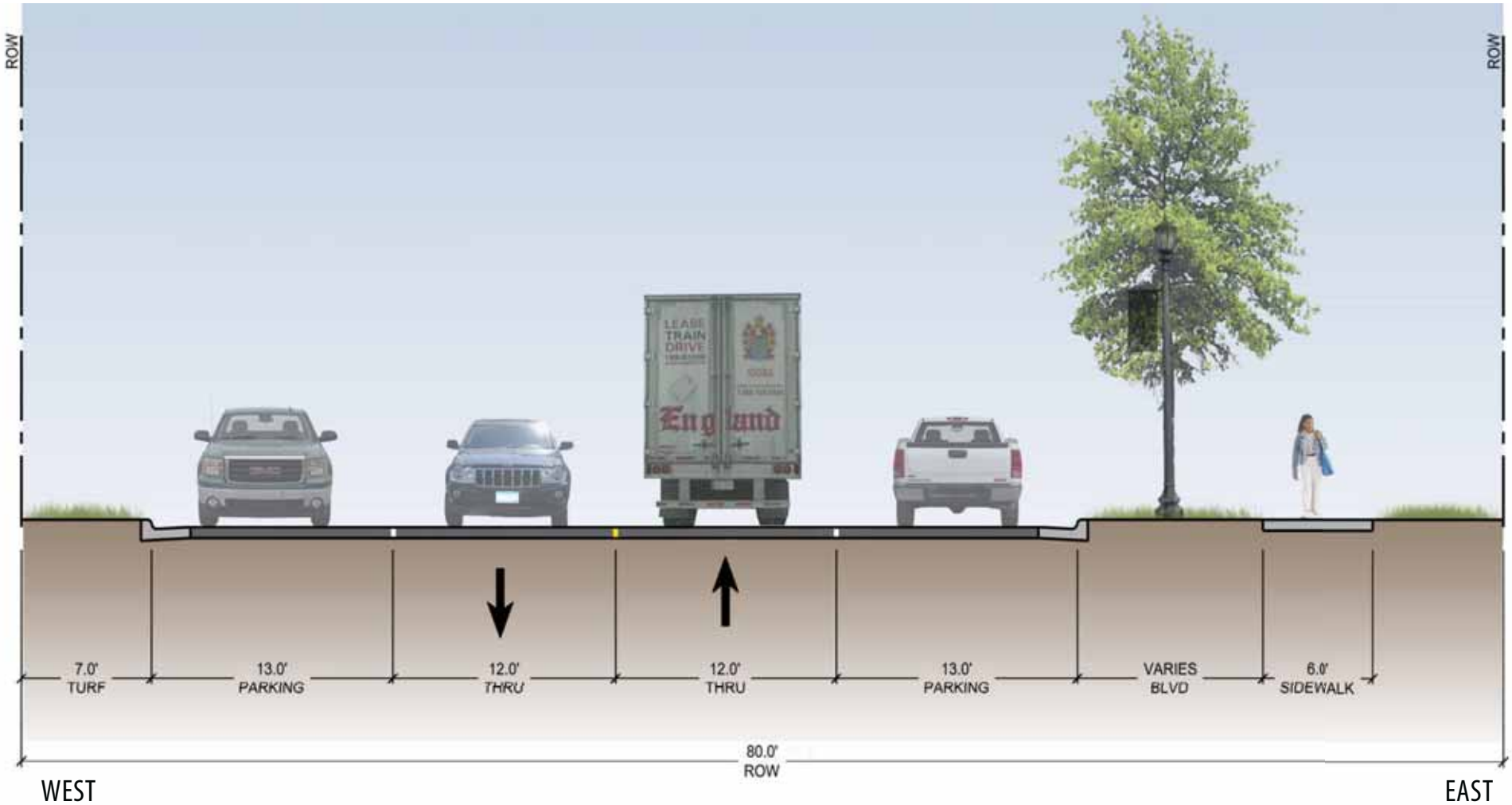

US 59 BETWEEN 2ND AVE NE & COUNTY ROAD 9

PROPOSED

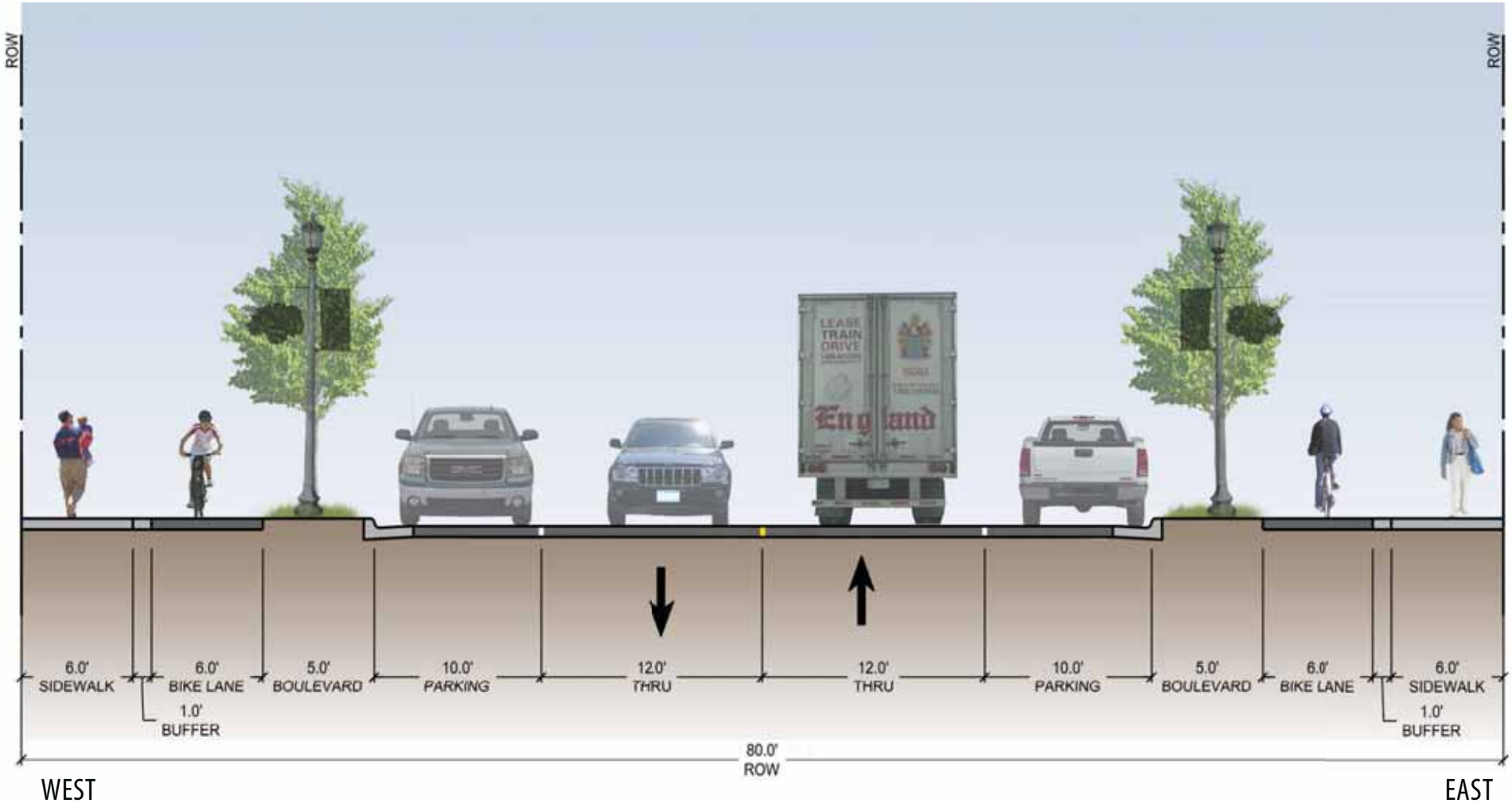

US 59 BETWEEN 2ND AVE NE & COUNTY ROAD 9

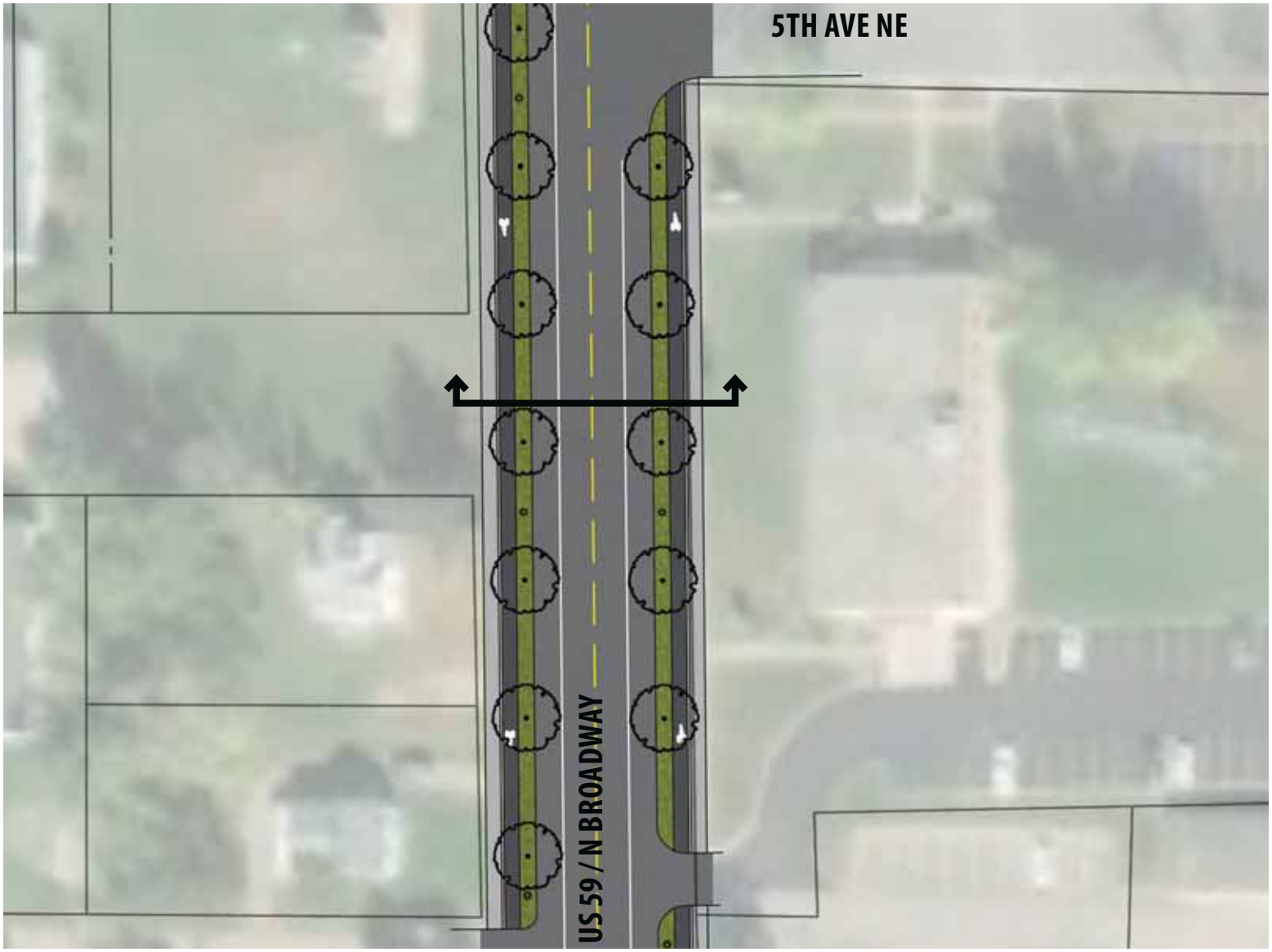

US 59 BETWEEN 2ND AVE NE & COUNTY ROAD 9

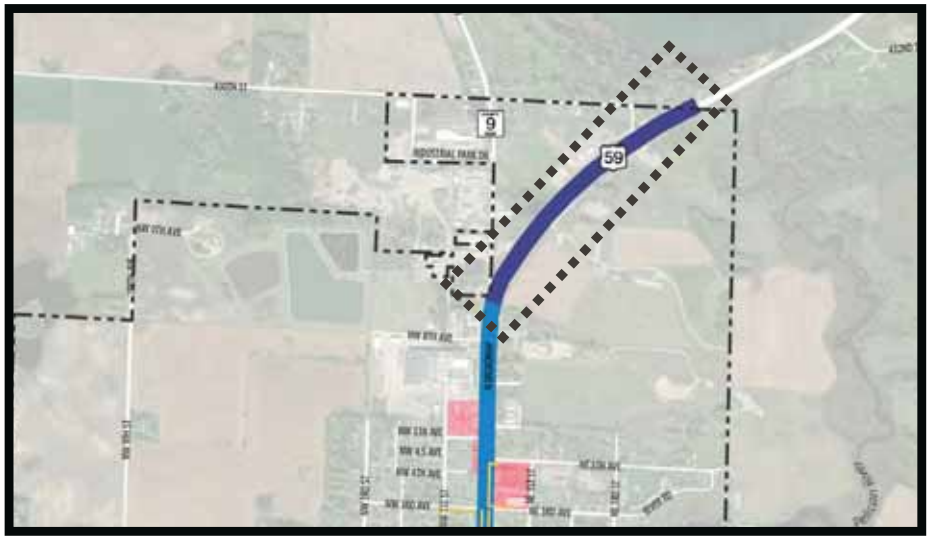

SECTION LOCATION MAP

EXISTING

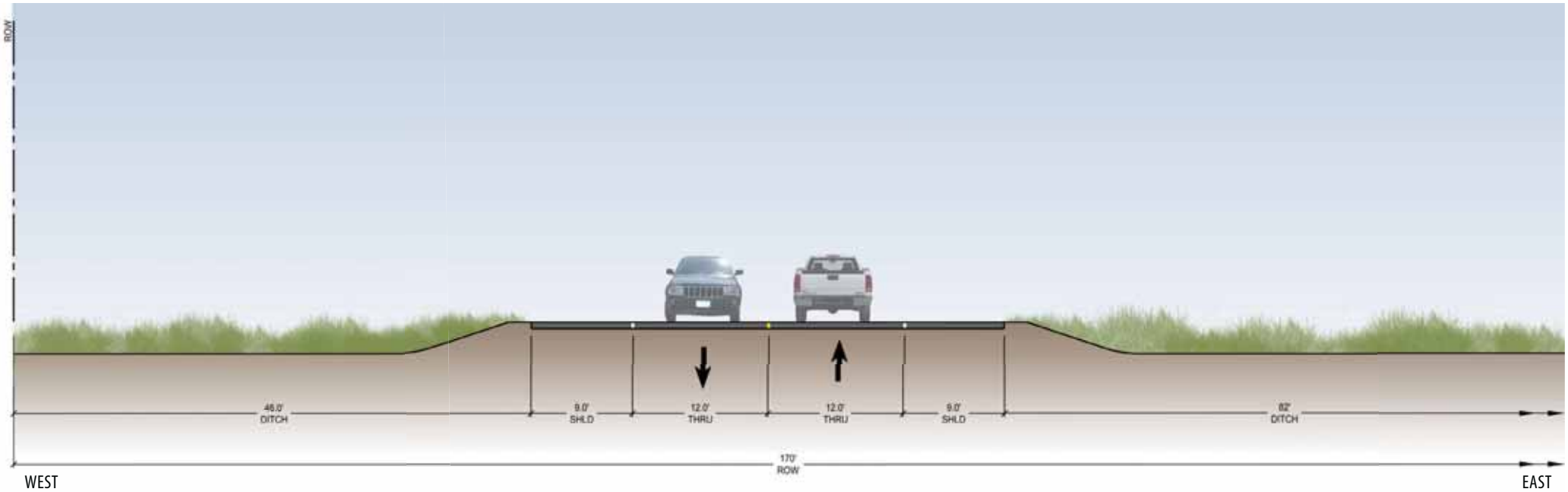

US 59 NORTH OF COUNTY ROAD 9

PELICAN RAPIDS COMPLETE STREETS CONCEPT PROJECT

PROPOSED

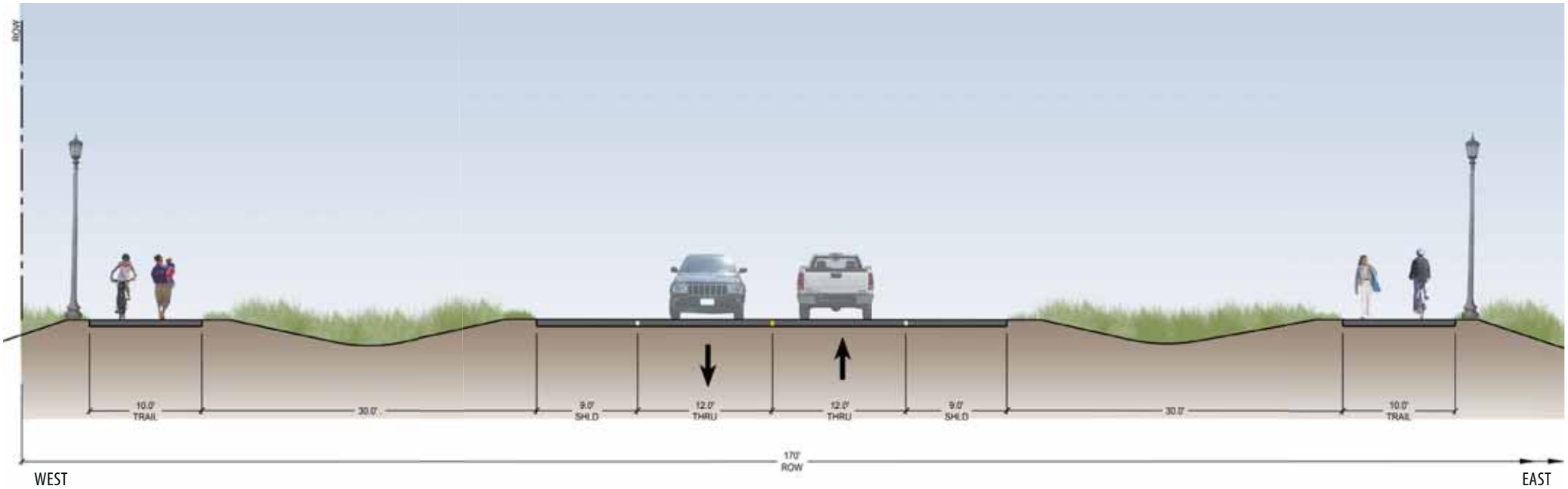

US 59 NORTH OF COUNTY ROAD 9

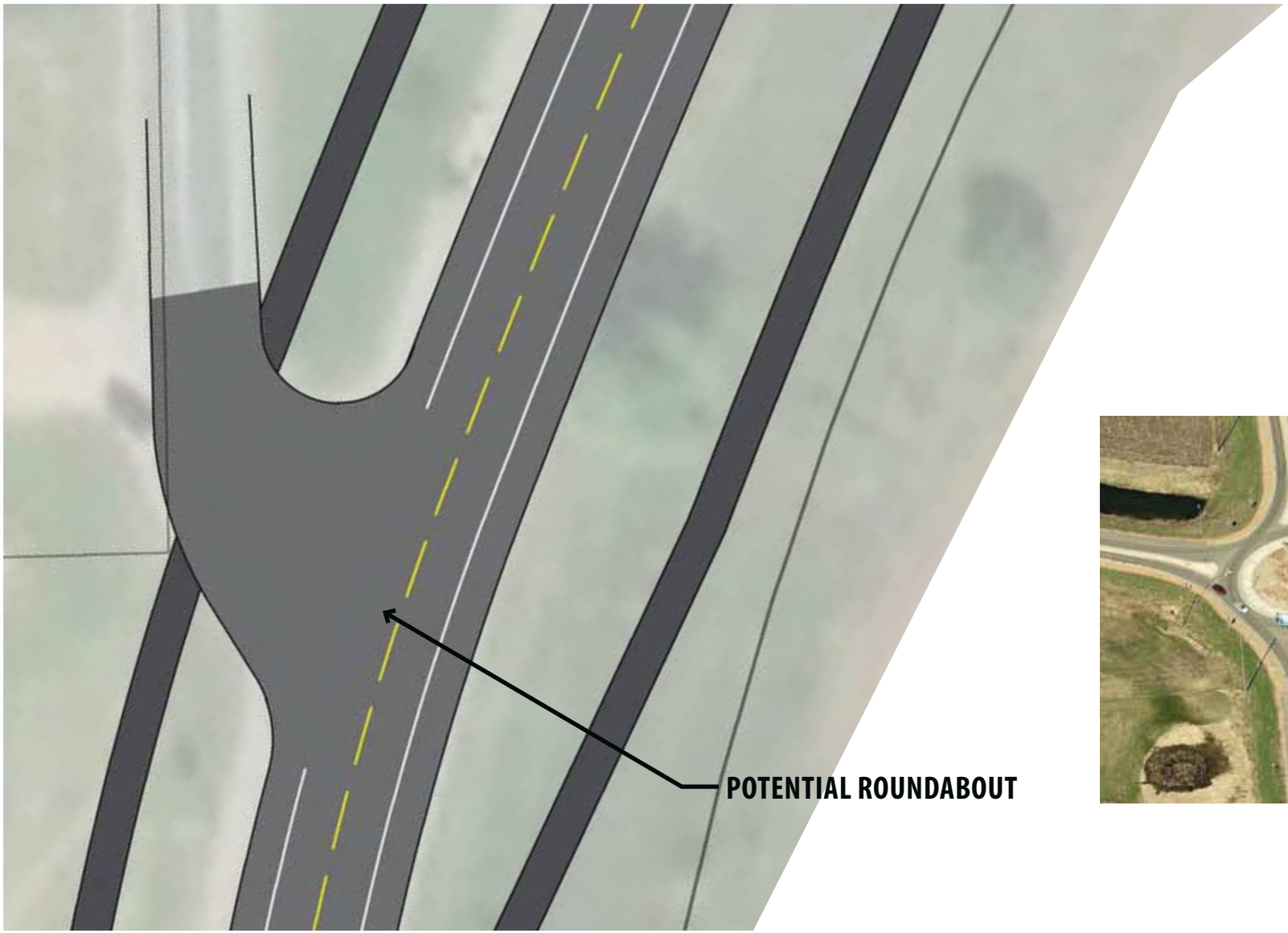

US 59 NORTH OF COUNTY ROAD 9

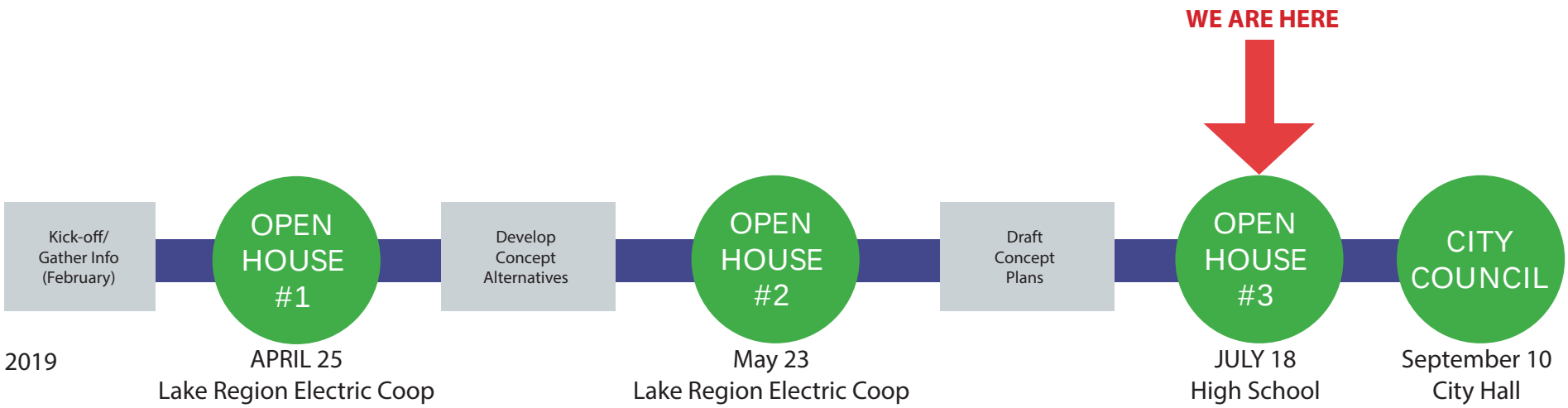

PROJECT SCHEDULE | NEXT STEPS

PELICAN RAPIDS

COMPLETE STREETS CONCEPT PROJECT

HIGHWAYS 59 & 108

OPEN HOUSE #3

JULY 18, 2019

BIKE LANES

BIKE LANE ABOVE CURB

MULTI-USE TRAIL SEPARATED BY DITCH

BUFFERED BIKE LANES

BIKE LANE ABOVE CURB

MULTI-USE TRAIL SEPARATED BY CURB AND BOULEVARD

GENERAL BIKE FACILITIES

BIKE RACKS

SIDEWALK SEATING

TRASH RECEPTACLE & BENCH

BOULEVARD PLANTINGS

STREET TREES AND PAVERS

CENTER MEDIAN LANDSCAPE

PATIO SEATING & RAISED PLANTERS

PEDESTRIAN RAMPS

STREET LIGHT BANNERS

GENERAL STREETSCAPE ITEMS